



DOWNTOWN TRANSIT SIGHTSEEING GUIDE



See The Best
Of Chicago
With CTA's
New Visitor Passes.

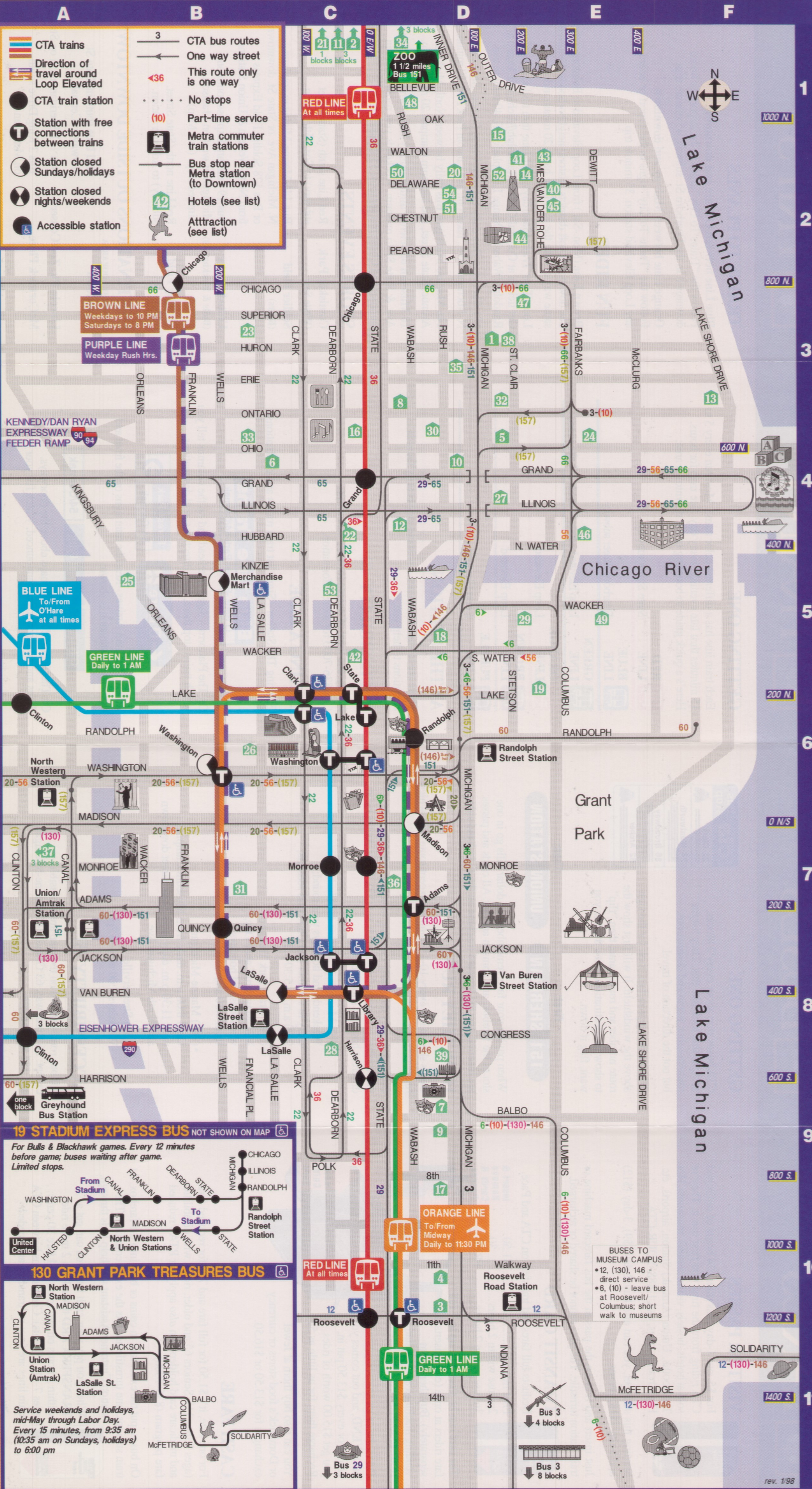
April 1998

<http://www.transitchicago.com>

cta

CHICAGO TRANSIT AUTHORITY

Visitor Information Centers are in the Cultural Center (Michigan/Randolph), the Historic Water Tower (Michigan/Chicago), and Navy Pier. Open daily. Special Event Hot Line: (312) 744-3370



1	Allerton Hotel, D-3	37	Quality Inn Chicago, A-7
2	Ambassador West Hotel, C-1	38	Radisson Hotel and Suites Chicago, D-3
3	Avenue Motel, D-10	39	Ramada Congress Hotel, D-8
4	Best Western Grant Park Hotel, D-10	40	The Raphael Hotel, D-2
5	Best Western Inn Of Chicago, D-4	41	Regal Knickerbocker Chicago Hotel, D-2
6	Best Western River North Hotel, C-4	42	Renaissance Chicago Hotel, C-5
7	The Blackstone Hotel, D-9	43	Residence Inn By Marriott - Chicago Downtown, E-2
8	Cass Hotel, D-3	44	The Ritz-Carlton - Chicago, E-2
9	Chicago Hilton and Towers, D-9	45	The Seneca Hotel, E-2
10	Chicago Marriott Downtown Hotel, D-4	46	Sheraton Chicago Hotel and Towers, E-4
11	The Claridge Hotel, C-1	47	Summerfield Suites Hotel Chicago - Downtown, E-3
12	Courtyard by Marriott / Chicago Downtown, D-4	48	The Sutton Place Hotel, D-1
13	Days Inn Chicago - Lake Shore Drive, F-3	49	Swissotel Chicago, E-5
14	Doubletree Guest Suites - Chicago, E-2	50	The Talbott Hotel, D-2
15	The Drake Hotel, D-1	51	The Tremont Hotel, D-2
16	Embassy Suites Hotel Chicago, C-4	52	The Westin Michigan Avenue, D-2
17	Essex Inn, D-9	53	The Westin River North, C-5
18	Executive Plaza, D-5	54	Whitehall Hotel, D-2
19	Fairmont Hotel, At Grant Park, E-6		
20	Four Seasons Hotel Chicago, D-2		
21	Gold Coast Inn, C-1		
22	Hampton Inn & Suites, C-4		
23	Ho Jo Inn, B-3		
24	Holiday Inn Chicago City Centre, E-4		
25	Holiday Inn - Mart Plaza, A-5		
26	Hotel Allegro Chicago, B-6		
27	Hotel Inter-Continental Chicago, D-4		
28	Hyatt on Printers Row, C-8		
29	Hyatt Regency Chicago, D-5		
30	Lenox Suites Hotel, D-4		
31	Midland Hotel, B-7		
32	Motel 6, D-3		
33	Ohio House Motel, C-4		
34	Omni Ambassador East, D-1		
35	Omni Chicago Hotel, D-3		
36	Palmer House Hilton, D-7		

WE
EL
L
C
O
M
E

ALL ABOARD!

This guide will show you how to see Chicago by transit in the downtown and North Michigan Avenue areas, and a few places beyond.

The Chicago Transit Authority (CTA) runs buses and elevated/subway trains (the "L") in the city and nearby suburbs. From downtown you can get to most attractions on just one bus or train.

WE HAVE ANSWERS

You can get information by phone every day from 5 a.m. to 1 a.m. at the RTA Travel Center by calling (312) 836-7000.

Operators will answer your questions about CTA, Metra commuter trains to the suburbs, and Pace suburban buses, and can send you maps, timetables, and brochures. CTA System Maps are also available at any CTA train station.

GROUPS ARE GREAT

Got a group? Call CTA's Business Outreach Department. We'll help you plan your CTA trips and purchase your fares in advance.

Call 1-888-YOUR-CTA
weekdays. Fax: 312-432-7118

WE'RE LISTENING

Comment, commendation, or inquiry? Call 1-888-YOUR CTA. Open weekdays 7 a.m. to 8 p.m., or leave a voice mail message at other times. TTY number: 1-888-TTY1. Or, write to us at CTA Customer Assistance, Merchandise Mart, Chicago, IL 60654



FARES



VISITOR PASSES

For \$5, our 1-day pass offers 24 hours of unlimited CTA riding from the time you first use it. They're sold at hotels, hostels, visitor centers, museums, Hot Tix booths, Union (Amtrak) Station, airports, etc. For advance sales, call 1-888-YOUR-CTA.

Starting this summer, you can also buy 2-day (\$9), 3-day (\$12) and 5-day (\$18) passes.

Just insert and remove the pass in the bus farecard machine or train station turnstile. The pass cannot be shared or recharged.



TRANSIT CARD

Deducts full fares and transfers on CTA and Pace.

First ride	\$1.50
2nd use within 2 hours30
3rd use within 2 hours	FREE

The card can be shared by up to 7 full fare riders at once (each inserts it separately). Buy them from vending machines at CTA stations from \$3 to \$100.

Put in the exact amount you want, push **VEND**, and out comes your card! For every \$13.50 put in, you get \$15.00 worth of rides. Recharge them for as little as 5¢.

You can also buy them at Jewel or Dominick's food stores or currency exchanges for \$13.50 or \$16.50.



CASH FARE

For one ride, it's \$1.50 for full fare and 75¢ for reduced fare (ages 7 thru 11). Seniors 65 and older, riders with disabilities and medicare card holders can *also* apply for RTA's reduced fare program (836-7000).

On buses, put the exact fare in coins or bills into the farebox. At train stations, one turnstile accepts the exact coin fare. The station Customer Assistant will help kids through.



When you pay your cash fare, you can get a **TRANSFER CARD** that allows 2 more rides within 2 hours on any route (full fare 30 cents; ages 7-11, 15 cents). Connections between CTA train lines are free; no transfer card needed.




BUSES

GETTING ONE

CTA buses stop about every 2 blocks, at signs that look like this. They list the route number, name and destinations, but not the direction of travel.

When a bus approaches, look for the sign above the windshield. It will first show the route number and route name, then “flip” to show the destination. If it’s the bus you want, flag it down.



First:

151 SHERIDAN

Then:

UNION STATION

When paying your fare, remember that dollar bills go in one slot of the farebox, and coins in another. All cards and passes are inserted into the farecard machine on the right hand side.

HOW THEY RUN

Buses shown run every 10-15 minutes, except route #10, which runs every 20-30 minutes.

Buses run every day, early morning to at least 10 p.m., unless the number is in parentheses, such as (157). Those routes have different hours as shown below:

- (10) Museum of Science & Industry
Weekends and holidays year-round;
daily in summer and Christmas seasons,
9:00 a.m. to 5:30 p.m.
- (130) Grant Park Treasures
Mid-May thru Labor Day,
weekends and holidays,
from 9:30 a.m. to 6:00 p.m.
- (146) Marine-Michigan
Until 8:00 p.m. daily from Museum Campus;
until 11:30 p.m. daily from State Street downtown
and North Michigan Ave.
- (157) Streeterville
Weekdays 7:00 a.m. to 7pm.

ACCESSIBILITY

All bus routes shown on the map are accessible except: 36 Broadway, 65 Grand, 146 Marine-Michigan, and 157 Streeterville.



TRAINS

GETTING ONE

Each train line has a different color name. Most run every 5 to 15 minutes thru late evening, every day. See map for hours. Here's a quick guide to boarding in the downtown area:



**RED
LINE**

State Street subway



**BLUE
LINE**

Dearborn Street subway



**GREEN
LINE**

Loop Elevated (along Wabash & Lake streets)



**ORANGE
LINE**

Loop Elevated



**BROWN
LINE**

Loop Elevated



**PURPLE
LINE**

Loop Elevated

AT THE STATION

There are always Customer Assistants or Security Guards at stations to help you.

ACCESSIBILITY

Nearly one third of our stations are accessible.
Call 836-7000 for more information.


TAKING A RIDE

Entering The Station – Signs list train routes and destinations.

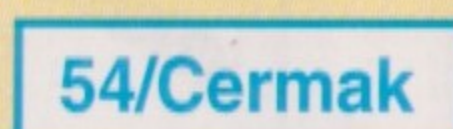

Blue Line Trains

O'Hare -Forest Park-54/Cermak

On The Platform – Signs overhead and on the columns tell you which trains stop there, their directions, and destinations.



When The Train Arrives – Read the train signs on the front and side—the destination is shown:



On The Train – There are maps above the doorways.
Stops and connections are announced. Watch for your stop.



TRIPS

TRAINS TO PLANES

Blue Line between O'Hare and downtown.

Follow the "Trains To City" signs in the airport, or board downtown in the Dearborn St. subway. 45 minute trip.

Orange Line between Midway and downtown.

Follow the "Trains To City" signs in the airport or board at any Loop Elevated station. 35 minute trip.

FUN RIDES

Brown Line (Mon.-Sat.) from Loop Elevated to Belmont station. See downtown, loft districts, historic neighborhoods. Return the same way or take the Red Line back. 20 minute ride.

Loop Tour Train (Saturdays, mid-June thru mid-October)

Get tickets at Cultural Center (Randolph/Michigan). Board at Randolph/Wabash (Orange Line platform). 40 minute trip.

151 Sheridan Bus daily between Union Station, State Street, N. Michigan Ave., lakefront, and Lincoln Park Zoo. 30 minute trip.

146 Marine-Michigan Bus daily between North Michigan Avenue, State Street, and Museum Campus. 20 minute trip.

10 Museum of Science and Industry Bus from N. Michigan Ave. & State St. to museum. Weekends year round, daily in summer and Christmas seasons. 35 minute trip.

SPORTS EVENTS

Comiskey Park (White Sox)

Red Line south (State Street subway) to Sox/35th station

Soldier Field (Bears)

Bus 146 Marine-Michigan south on N. Michigan Ave. or State St. downtown; or Bus 128 Soldier Field Express from North Western & Union Stations

United Center (Bulls & Blackhawks)

Bus 19 Stadium Express south on Michigan or west on Madison. Limited stops (See Map).

Wrigley Field (Cubs)

Red Line north (State Street subway) to Addison station.

DESTINATIONS OUTSIDE DOWNTOWN

FROM THE LOOP AREA

Chinatown

Red Line south in State St. subway to Cermak

Lincoln Pk. Zoo/Conserv.

Bus 151 Sheridan north on State

McCormick Place

Bus 3 King Drive south on Michigan