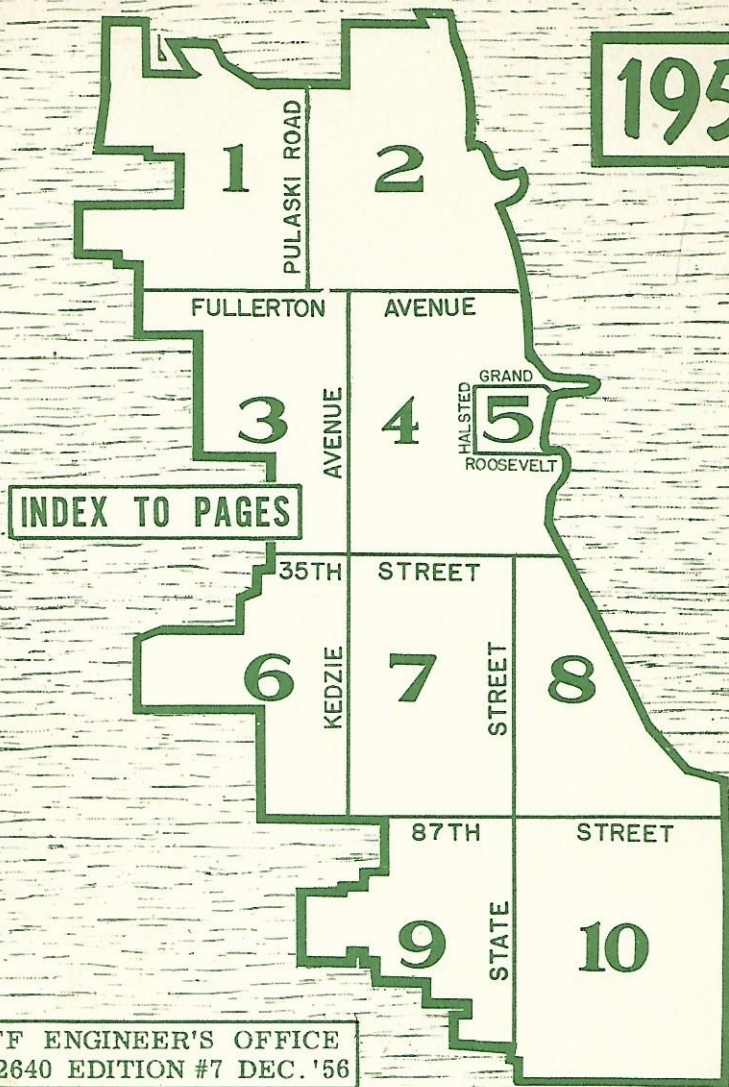
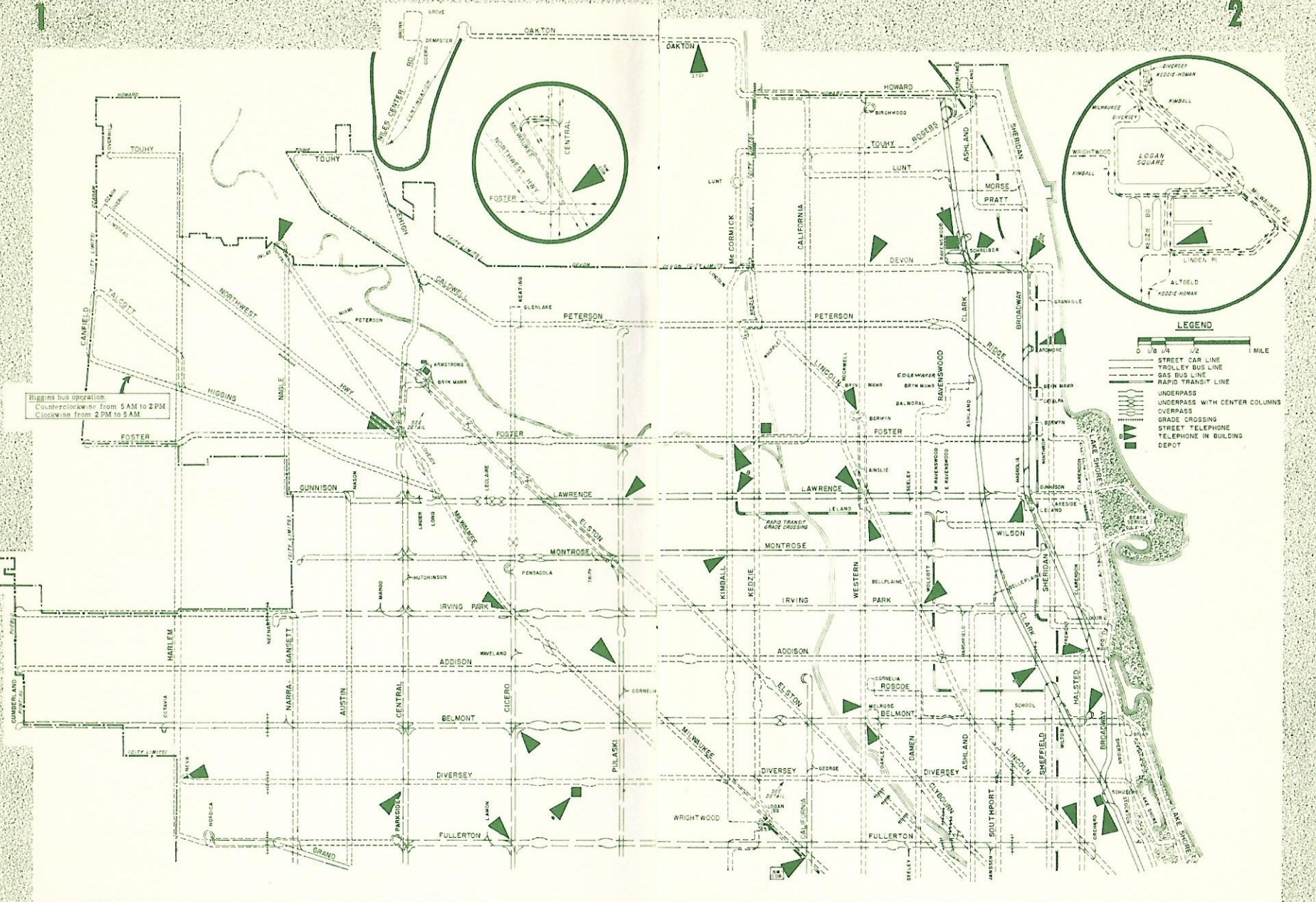


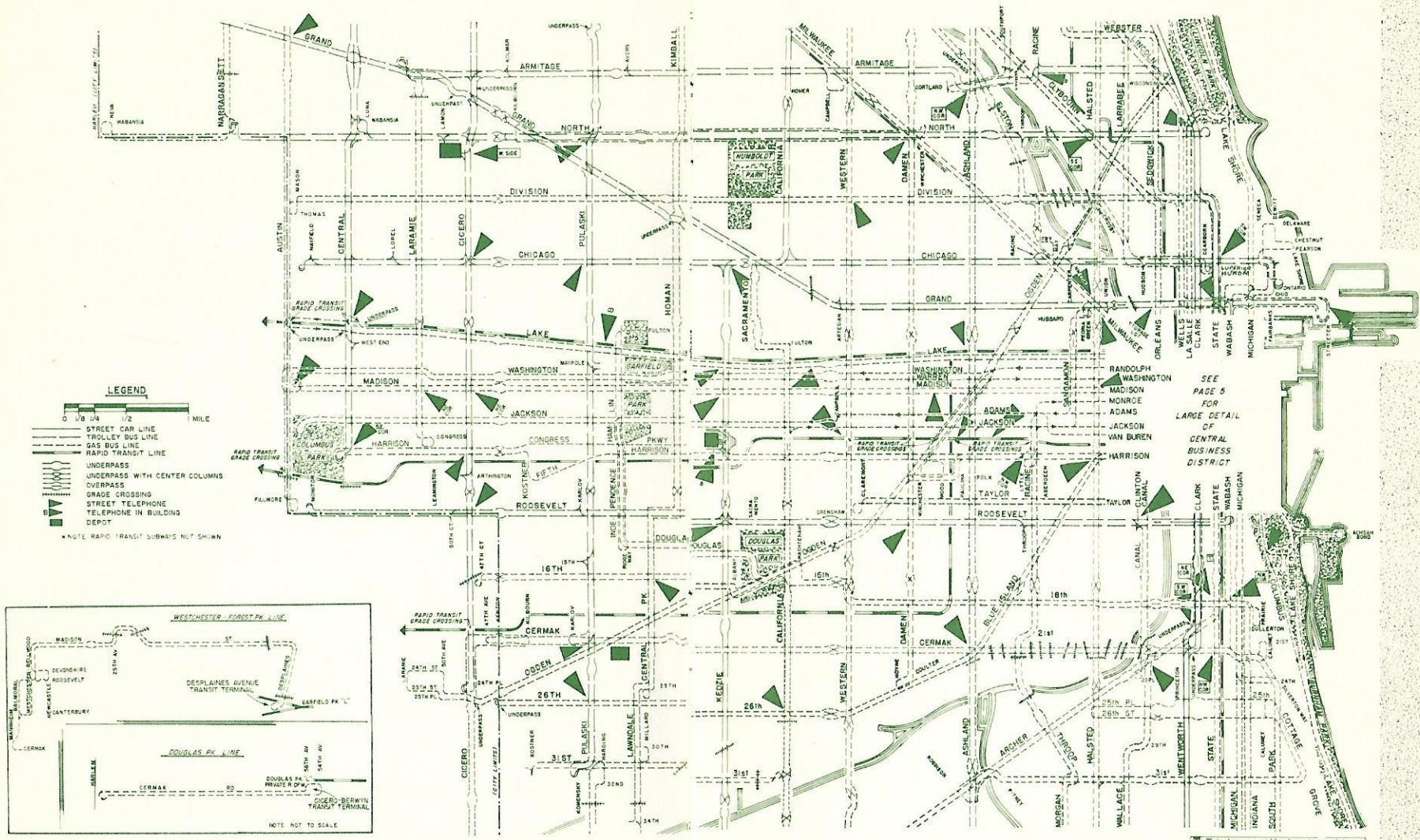
1957



STAFF ENGINEER'S OFFICE
SEO 2640 EDITION #7 DEC. '56

Chicago Transit Authority
SURFACE ROUTE MAP



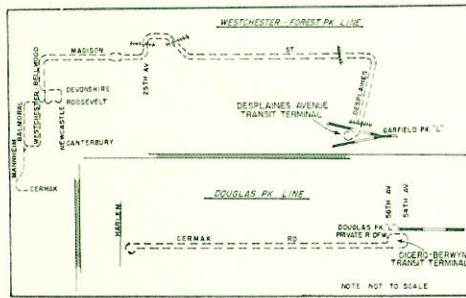


LEGEND

0 1/8 1/4 1/2 MILE

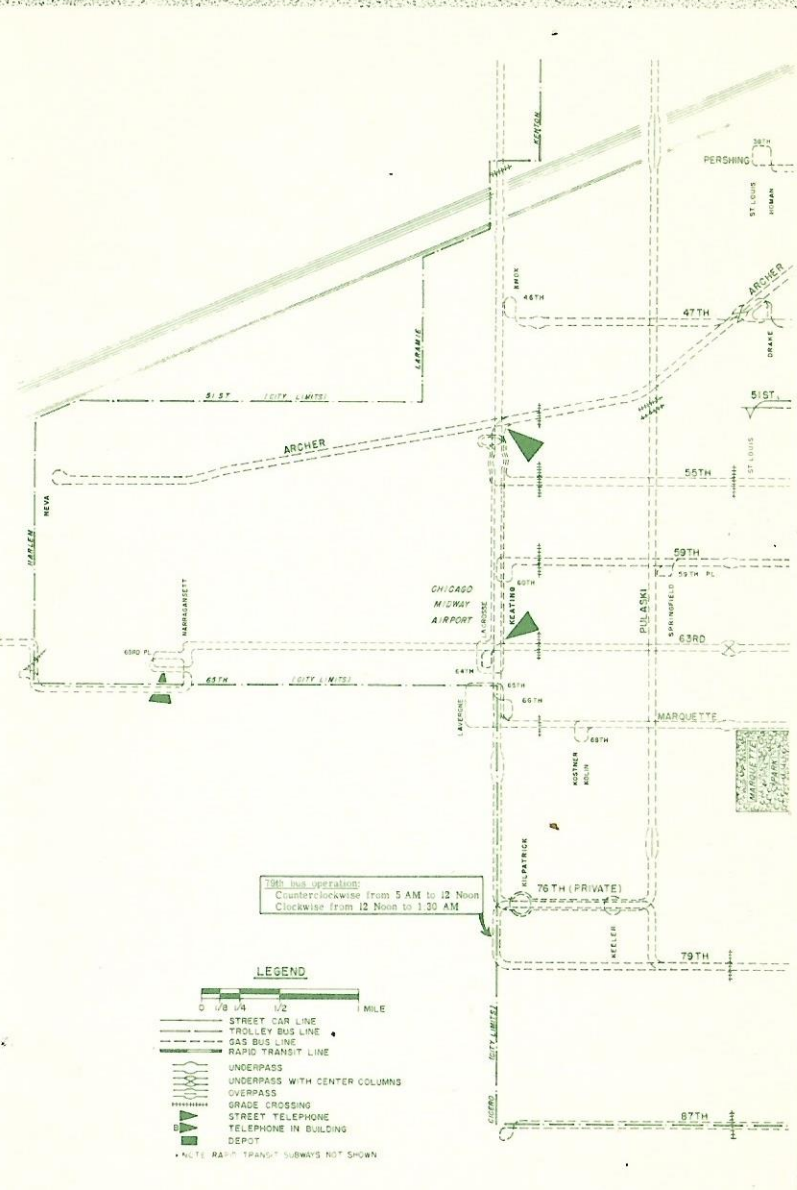
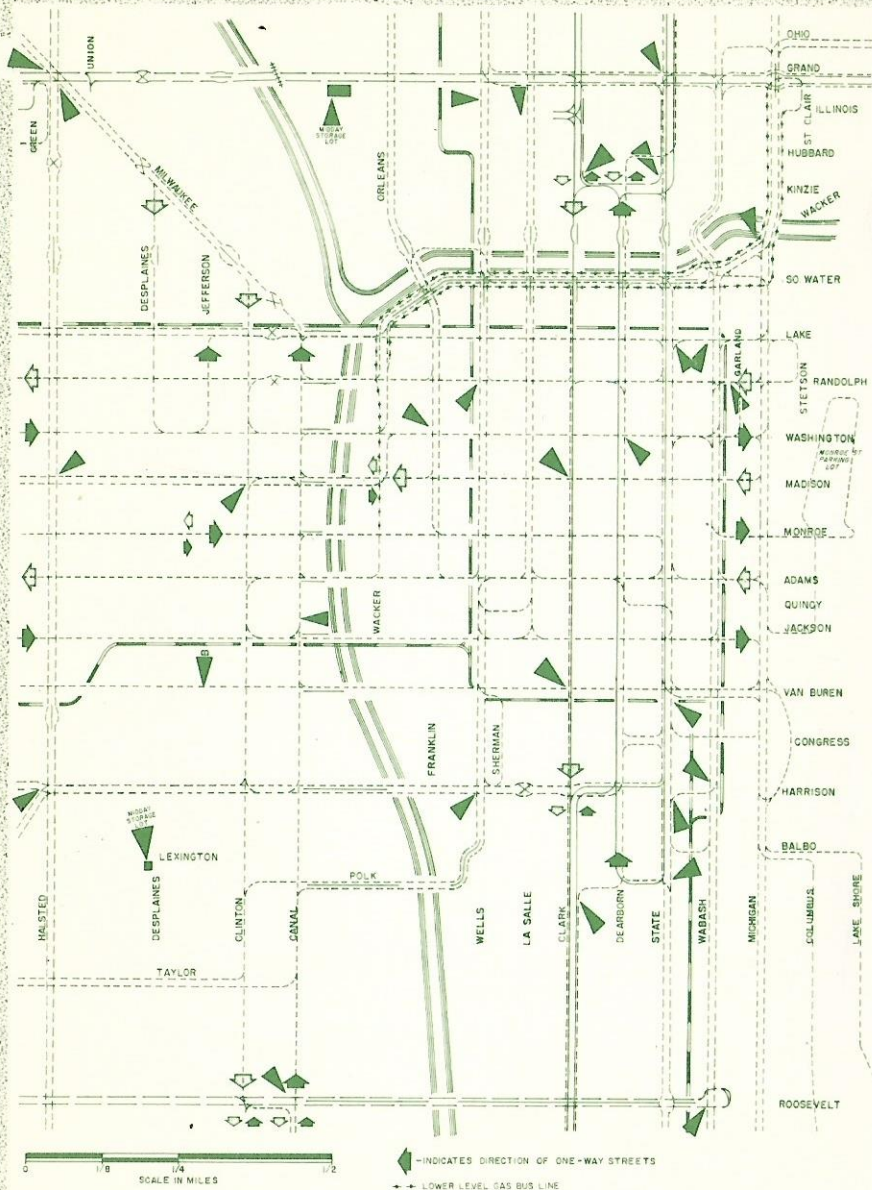
- STREET CAR LINE
- TROLLEY BUS LINE
- GAS BUS LINE
- RAPID TRANSIT LINE
- UNDERPASS
- UNDERPASS WITH CENTER COLUMNS
- OVERPASS
- GRADE CROSSING
- STREET TELEPHONE
- TELEPHONE IN BUILDING
- DEPOT

* NOTE RAPID TRANSIT SUBWAYS NOT SHOWN

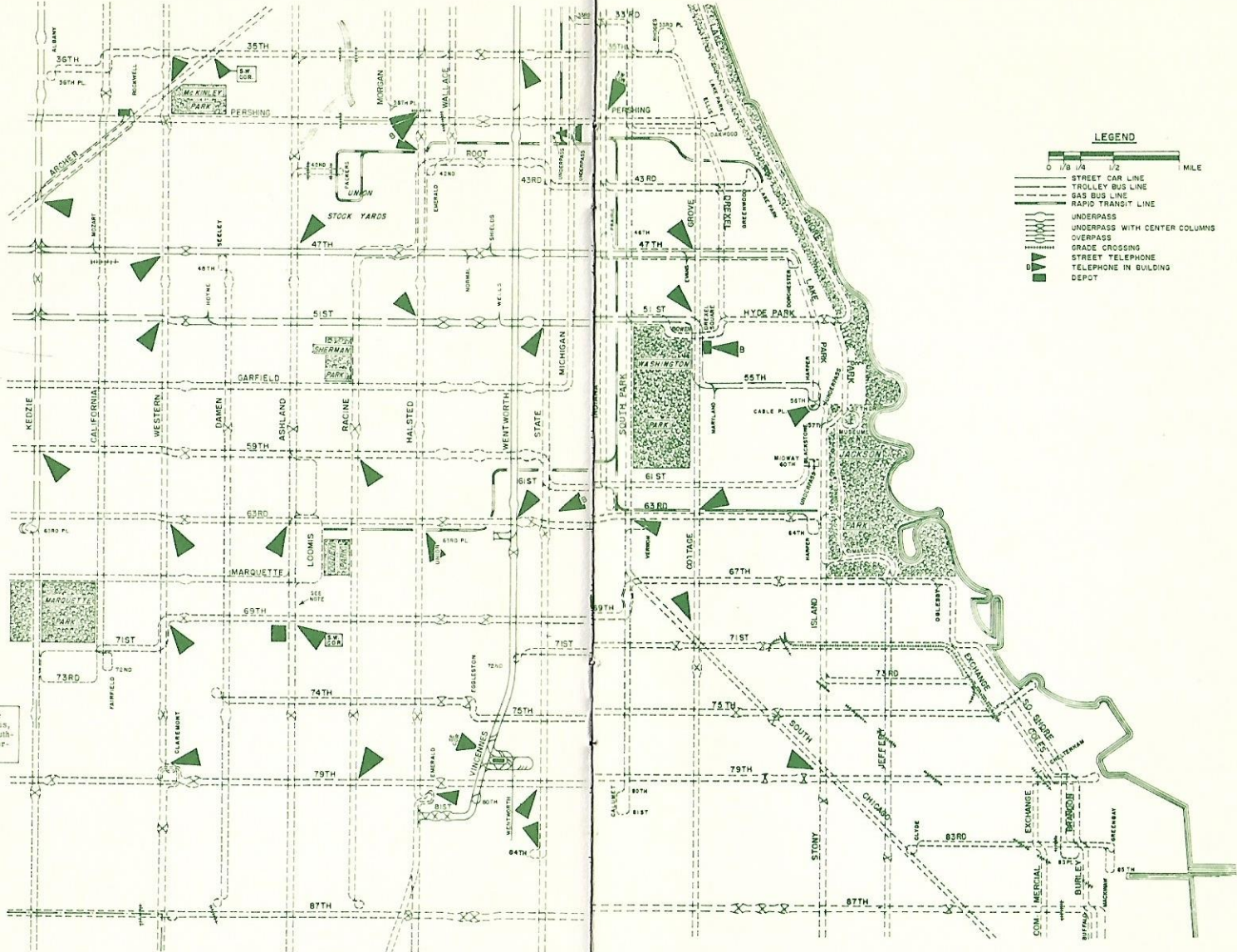


SEE PAGE 5 FOR LARGE DETAIL OF CENTRAL BUSINESS DISTRICT

Telephone in midday bus storage lot at N. E. corner of 15th and State Streets



See Page 7



See Page 6

Note: ASHLAND-DOWNTOWN Bus Service operates Northbound via 60th, Loomis, and 63rd during the AM Rush and Southbound via 50th, Loomis, and 63rd during the PM Rush.

