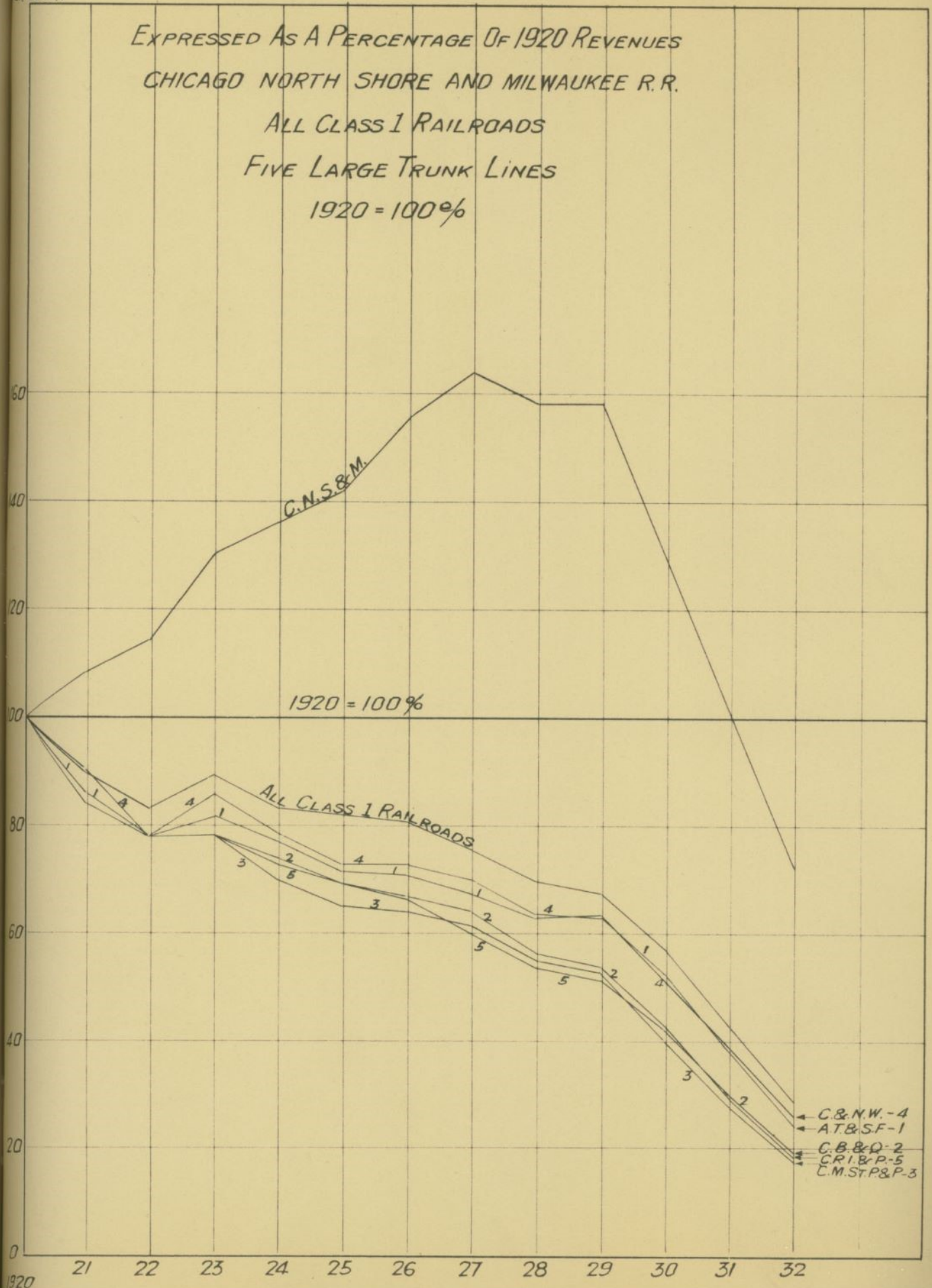


PASSENGER REVENUES 1920 TO 1932

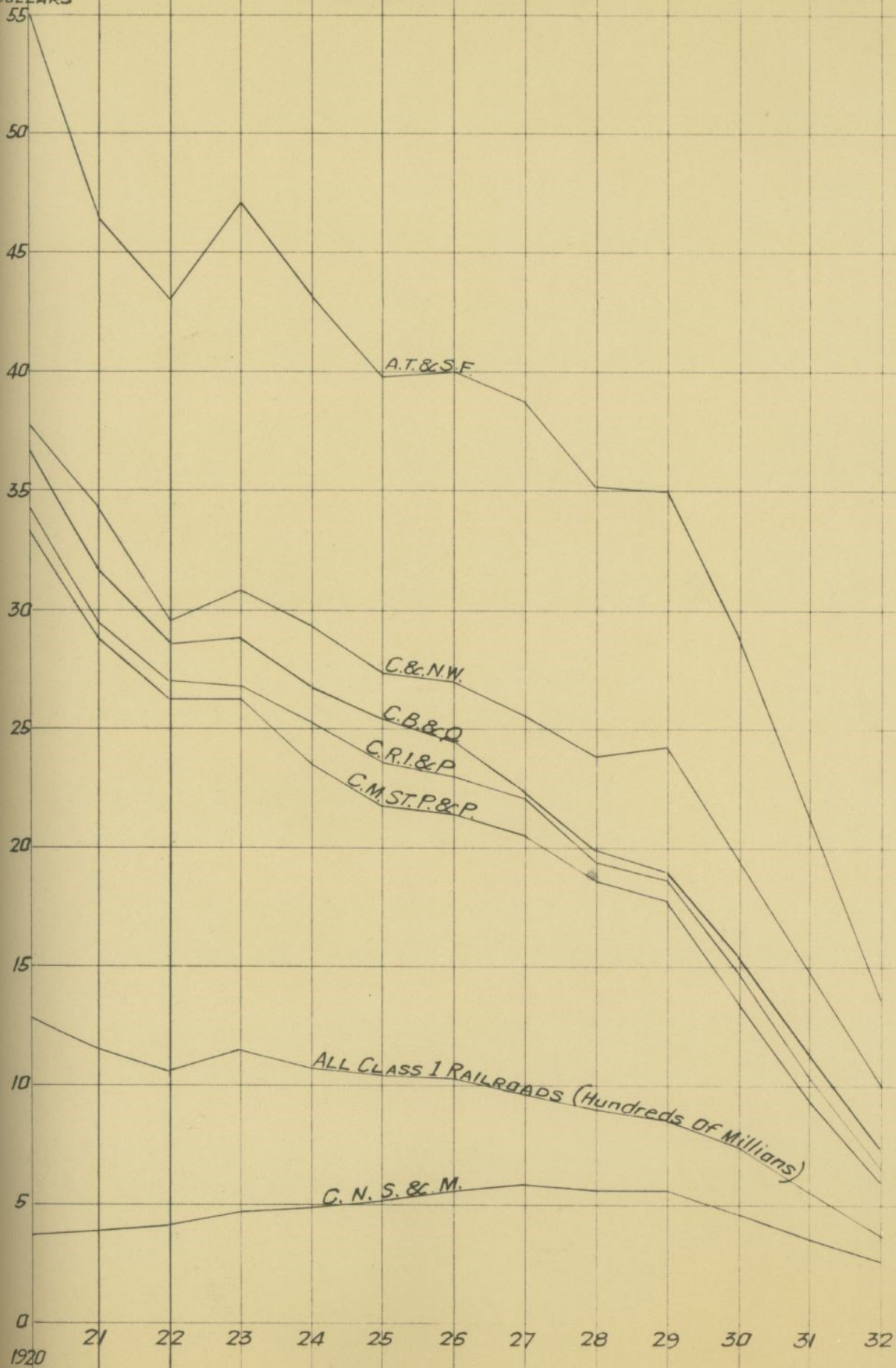
PER CENT.

EXPRESSED AS A PERCENTAGE OF 1920 REVENUES
CHICAGO NORTH SHORE AND MILWAUKEE R.R.
ALL CLASS I RAILROADS
FIVE LARGE TRUNK LINES
1920 = 100%



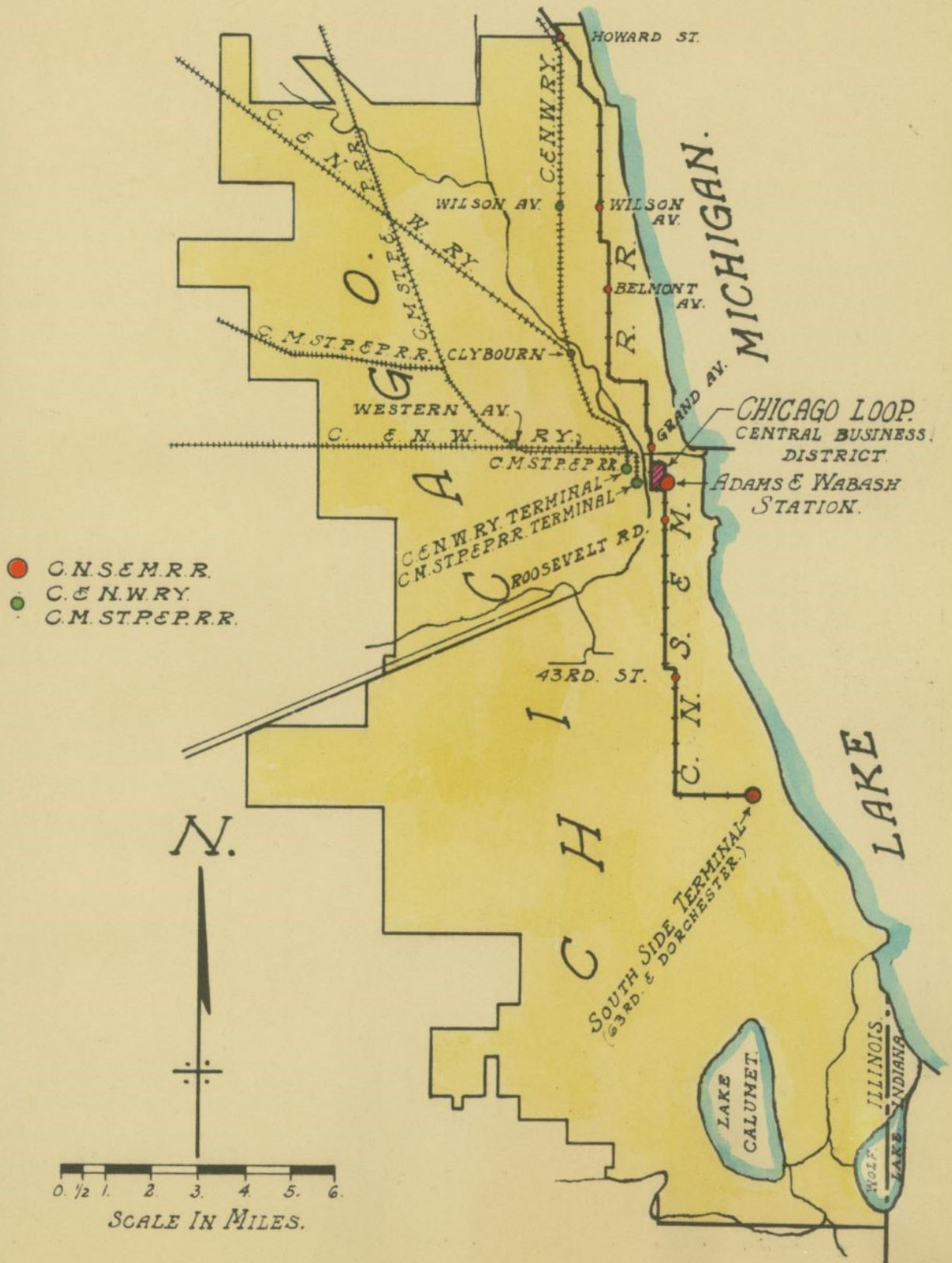
PASSENGER REVENUES 1920 TO 1932
 CHICAGO NORTH SHORE AND MILWAUKEE RAILROAD
 ALL CLASS 1 RAILROADS
 FIVE LARGE TRUNK LINES

MILLIONS OF
 DOLLARS



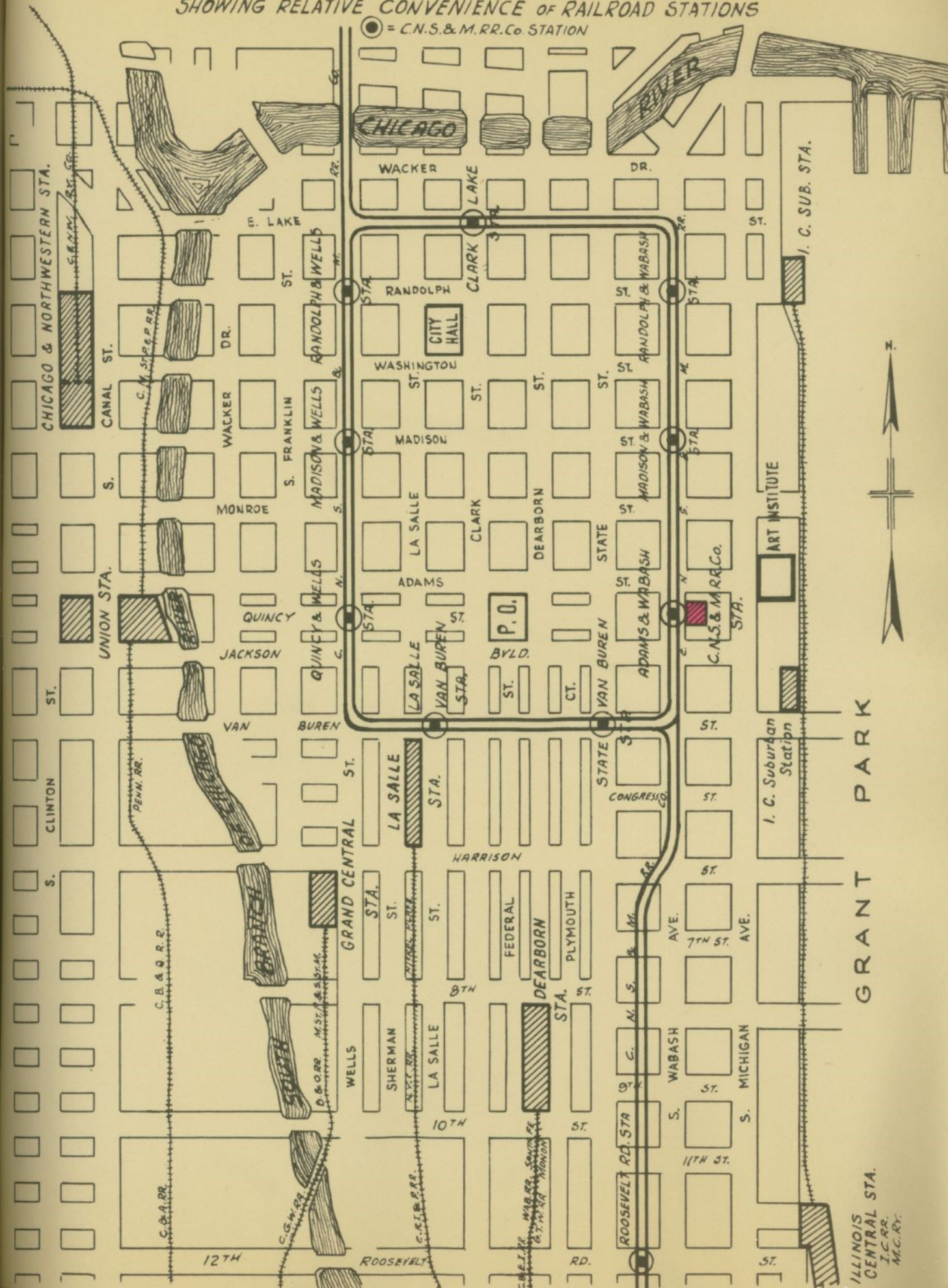
MAP OF CHICAGO, ILL.

SHOWING RAILROAD TERMINALS IN BUSINESS DISTRICT.
MAY 1ST. 1933.



MAP OF LOOP BUSINESS DISTRICT
 CHICAGO, ILLINOIS
 SHOWING RELATIVE CONVENIENCE OF RAILROAD STATIONS

● = C.N.S.&M.R.R.Co STATION



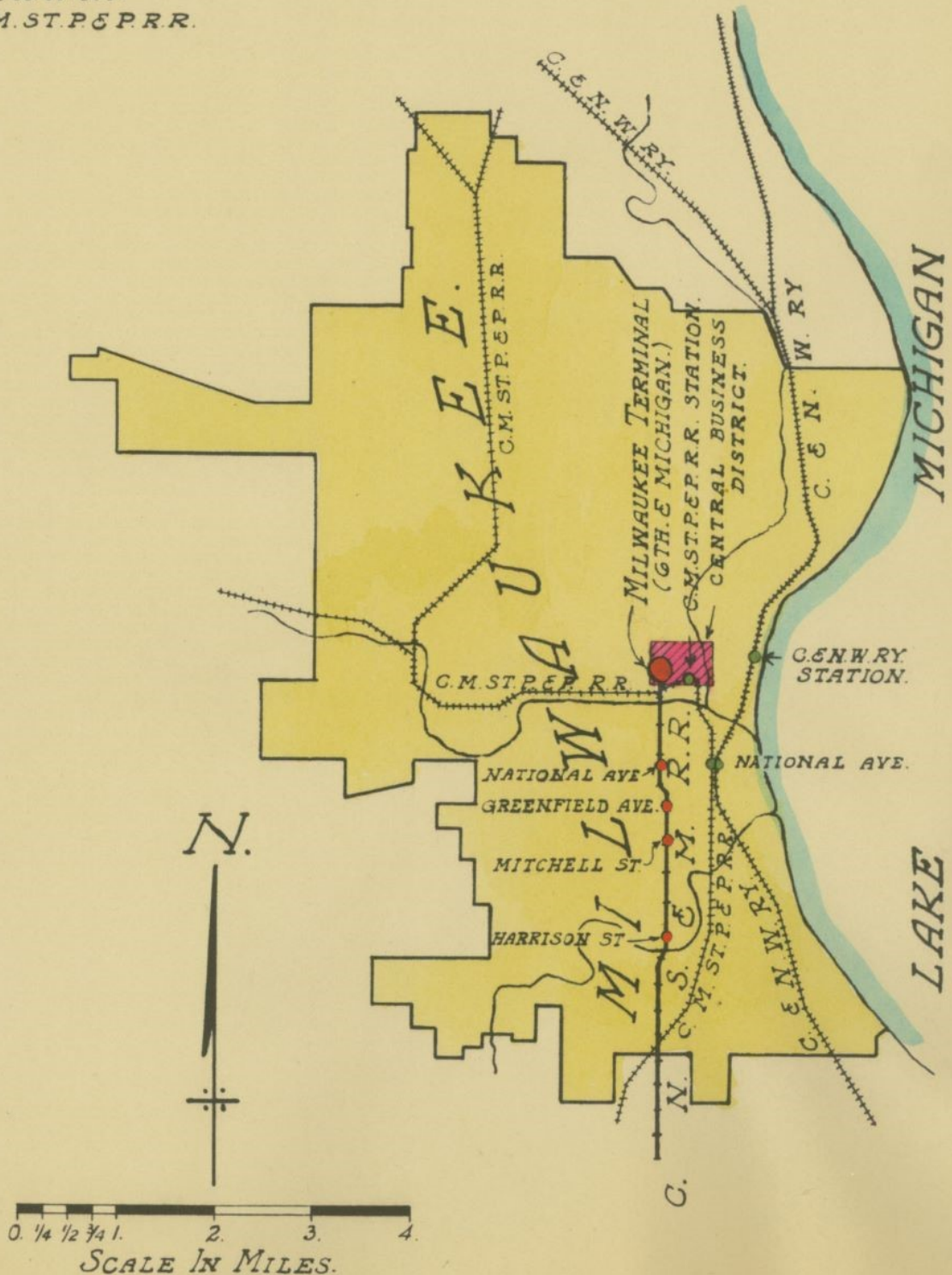
GRANT PARK

ILLINOIS
 CENTRAL STA.
 I.C. RR.
 M.C.R.

MAP OF MILWAUKEE, WISC.

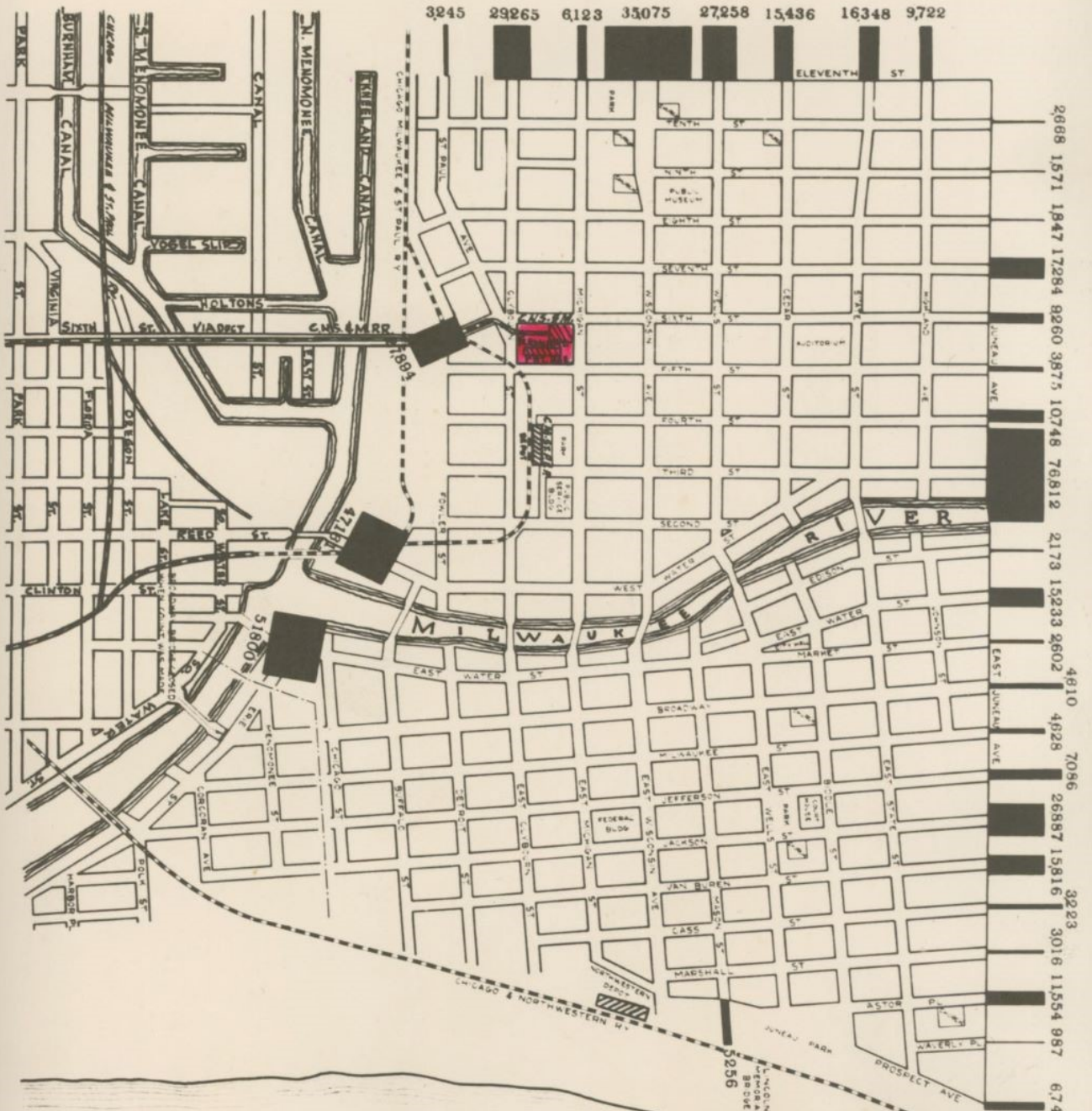
SHOWING RAILROAD TERMINALS IN BUSINESS DISTRICT.
MAY 1ST. 1933.

- C.N.S. & M.R.R.
- C. & N.W. RY.
- C.M. ST. P. & P.R.R.



MAP OF CENTRAL BUSINESS DISTRICT MILWAUKEE, WISCONSIN SHOWING RAILROAD TERMINALS AND VEHICULAR TRAFFIC MOVEMENTS INDICATING PRINCIPAL STREETS

APPENDIX 1
SHEET 6



LAKE MICHIGAN

TRANSPORTATION SURVEY
MILWAUKEE METROPOLITAN DISTRICT
McCLELLAN & JUNKERFELD, INC.
ENGINEERS

AVERAGE WEEKDAY PASSENGER MOVEMENT
BY VEHICLES
INBOUND AND OUTBOUND
CENTRAL BUSINESS DISTRICT
THREE DAY AVERAGE
SEPTEMBER 1926



CHICAGO NORTH SHORE AND MILWAUKEE RAILROAD COMPANY

NUMBER OF CARS, REVENUE, RENTAL RECEIVED BY
INDUSTRIES DURING THE YEAR OF 1930

<u>Name Of Industry</u>	<u>Location</u>	<u>No. of Cars</u>	<u>Revenue</u>	<u>Rental</u>
North Shore Material Co.	Harrison St.,Milw.	727	\$ 19,332.96	\$ 900.00
"	Racine Quarry,Racine	3,403	96,642.18	Owned
Sorenson and Sons	South of Racine "Y"	69	1,377.81	816.00
Shore Line Oil Company	Washington Ave.,Racine	62	1,089.61	1,800.00
West Racine Fuel Co.	South of Racine "Y"	84	2,377.78	960.00
Wisconsin Fuel Co.	Avery St., Kenosha	151	5,200.22	600.00
Peter Peerbolte	Berryville Rd.,Kenosha	26	368.28	Owned
Nash Motors Company	Grand Ave., Kenosha	3	113.46	"
Kenosha Brick Co.	Burlington Rd., Kenosha	611	9,319.49	"
Home Lumber Company	Tanck Ave., Kenosha	24	499.29	480.00
Holderness Coal Co.	Tanck Ave., Kenosha	158	5,247.09	920.00
Gordon Lumber & Supply Co.	75th Street, Kenosha	36	542.16	Owned
Thompson Oil & Supply Co.	Roosevelt Rd., Kenosha	84	1,507.90	1,200.00
Snap-On Wrench Company	80th St., Kenosha	59	1,298.82	Owned
North Shore Fuel Co.	Kenosha, Wisconsin	81	2,663.87	"
Grand Ave., Lumber & Supply Company	So. of Grand Ave.,Wauk.	22	412.81	1,200.00
Public Service Co.	No. of Washington St., Waukegan	71	2,079.86	Owned
Rynskel Coal Co.	Edison Court,Waukegan	885	20,346.77	1,800.00
Sackman Lumber Co.	" " "	19	378.61	
Shore Line Lumber Co.	Dugdale Rd., Waukegan	82	1,433.80	1,140.00
Babcock Block Co.	Belvidere St., "	39	803.10	Owned
Keystone Driller Co.	" " "	5	137.59	
No. Shore Foundry Co.	11th & Greenfield, "	9	204.22	Owned
Crane Company	Belvidere St., Waukegan	14	257.53	"
Shore Line Oil Co.	Grand Ave., Waukegan	20	356.99	Pipe Line Easement.
Abbott Laboratories	East Line., No. Chgo.	90	3,281.49	Owned
T.J. Killian	East Line, No. Chgo.	11	205.86	"
Chgo. Hardware Foundry	West Line, No. Chgo.	40	1,162.66	"
Central Fuel & Feed Co.	West Line, No. Chgo.	67	1,983.34	"
No. Shore Lumber Co.	West Line, No. Chgo.	6	120.45	"
Northern Concrete Const. Co.	Track 6 and 7 Pettibone Yds, North Chicago	11	217.82	600.00
U. S. Navy	Great Lakes	299	12,098.61	Owned
U. S. Army	Fort Sheridan	130	4,493.02	"
Sacred Heart Academy	Lake Forest	23	835.80	"
Pennsylvania Oil Co.	Washington Av.,Highwood	114	2,049.57	Pipe Line Easement.
Mitval Coal Co.	Vine Ave.,Highland Pk.	564	12,048.43	960.00
F.Siljestrom	No. of Elm Place, "	319	7,854.86	3,600.00
Trojan Oil Co.	Liberty Lake	51	979.65	180.60
No. Shore Material Co.	" " "	1,275	32,920.42	Owned
Kohout Greenhouses,Inc.	Rockland Rd.,Rondout	43	1,356.91	"

CHICAGO NORTH SHORE AND MILWAUKEE RAILROAD COMPANY

<u>Name of Industry</u>	<u>Location</u>	<u>No. of Cars</u>	<u>Revenue</u>	<u>Rental</u>
Petroleum Products Co.	Liberty Lake	107	2,262.16	420.00
S.L.Tripp Lumber Co.	Mundelcin	491	7,540.35	840.00
Menoni and Mocogni	West Pk.Ay.Briergate	325	6,508.53	2,100.00
E.C.Weissenberg	Willow Rd.,Northfield	239	5,684.29	1,800.00
Winnetka Coal & Lbr.Co.	" " "	20	952.30	3,480.00
Builders Service Co.	" " "	356	6,357.56	
Alex Levernier	" " "	28	760.40	Owmed
B. W. Blew	" " "	567	13,566.36	1,980.00
Kutten Brothers	Glenview Rd.,Glenayre	305	6,739.73	2,040.00
Mercer Lumber Co.	Willow Rd.,Northfield	8	216.05	2,040.00
Wagner Brothers	Winnetka Av.Glenayre	173	5,694.74	240.00
Dootsch Brothers	Harrison St., "	206	3,668.94	2,040.00
Skokie Oil & Coal Co.	Oakton St.,Niles Center	152	4,090.96	1,380.00
Public Service Co.	Church St.,Harnswood	-	-	Owmed
Efinger and Sons	Lake Ave., Glenayre	242	5,309.95	1,620.00
Chgo.Rapid Transit Co.	E.Prairie Rd.,Ni.Cntr.	271	5,928.07	Owmed
Public Service Co.	Weber Road	1,367	28,798.34	"
Public Service Co.	Dundee Rd.,Northbrook	269	7,423.01	"
Kennedy Oil Co.	Kenosha Brick Trk.Keno.	12	199.78	Rented From Kenò Brick Co.
North Sh. Matl. Co.	Layton Ave.,Milwaukee	970	26,806.72	
Evanston Cash Coal Co.	Niles Center, Ill.	13	394.29	
TOTAL		15,908	\$292,413.42	\$37,136.00